BUEIRO 05
AFLUENTE TERERE
BDCC 800 mm

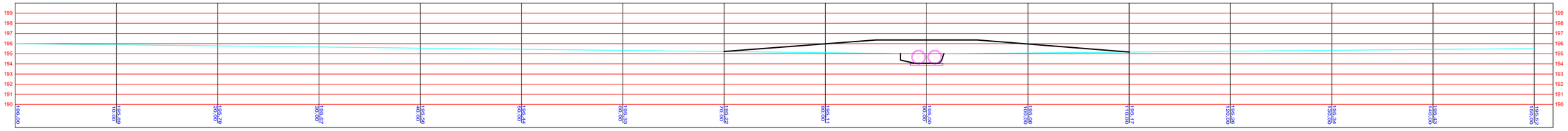

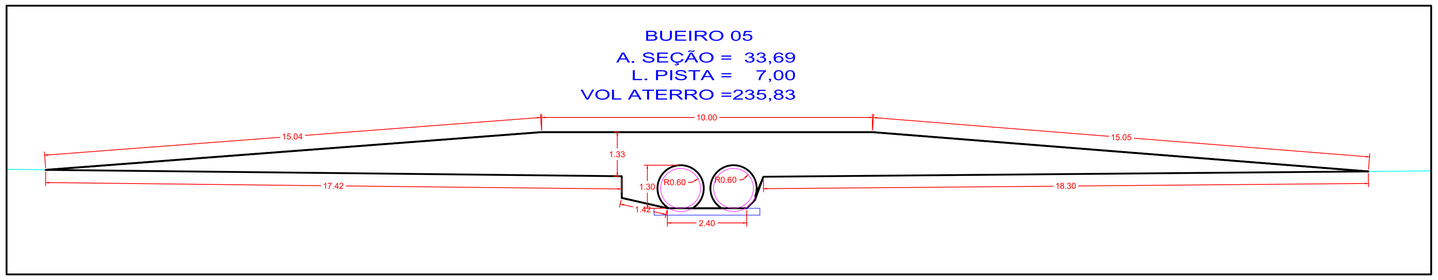

BUEIRO 06 E 07
MANOEL PAULINHO 2 BUEIROS
2 BDCC 1000 mm



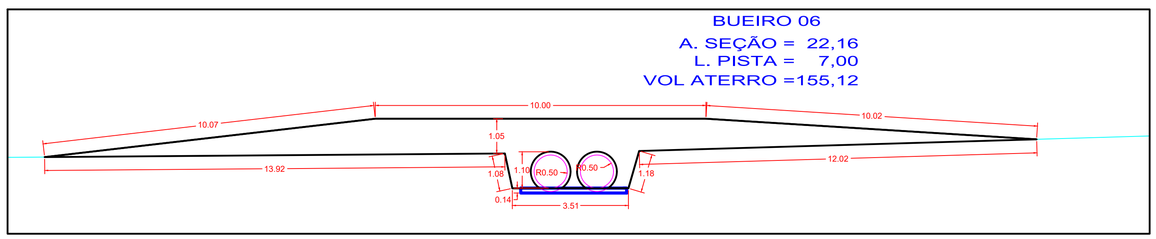

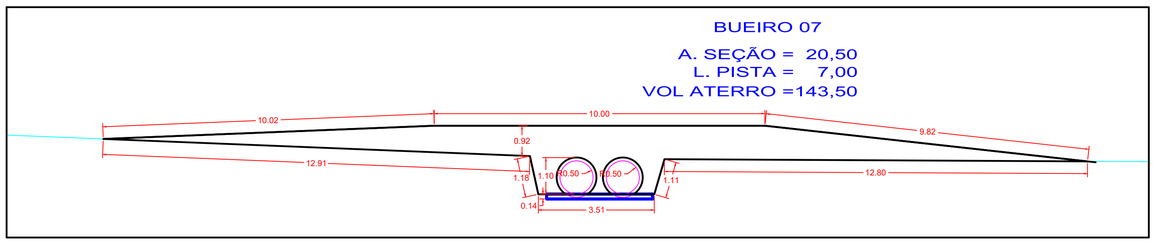

OBRA:
RECUPERAÇÃO DE ESTRADAS VICINAIS

TIPO DE OBRA:	MODALIDADE:
Institucional	Planejamento

PROPRIETÁRIO - CGC:
PREFEITURA MUNICIPAL DE SÃO JOSÉ DOS QUATRO MARCOS

LOCAL - INSCRIÇÃO CADASTRAL:
BUEIRO 05,06 E 07

ASSUNTO:	PRANCHA:
PERFIL TOPOGRAFICO MOVIMENTO DE SOLO - ATERRO	PERFIL LONGITUDINAL

AUTOR DO PROJETO:	RESPONSÁVEL TÉCNICO P/ OBRA:
ROBSON DARCIO SOUSA CREA - 120.263.916-0	

PROJETISTA:	QUADRO DE ÁREAS:	ESCALA:	FOLHA:
ARQUIVO:	EXT. DO BUEIRO 10,00 m	INDICADA	04/40
DATA: ABRIL 2020			